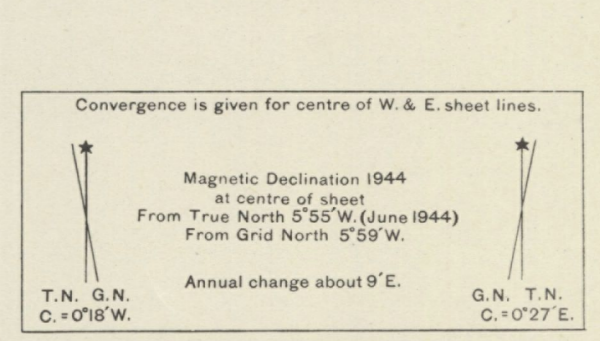




GLOSSARY table with columns for symbols and their corresponding geographical features like 'Abhang', 'Acker', 'Bach', etc.



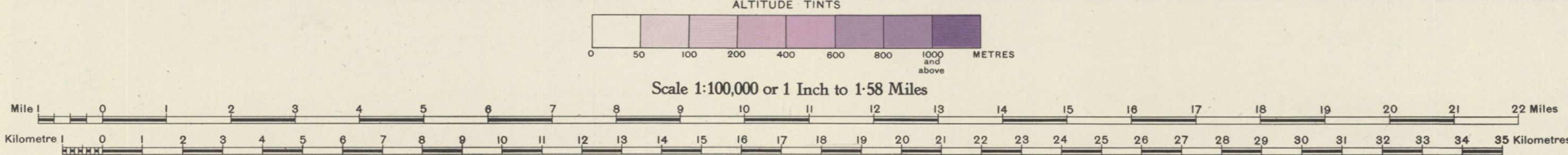

EXAMPLE OF A GRID REFERENCE ON THIS SHEET table showing coordinates for a specific point on the map.

GRID DATA table providing projection, spheroid, origin, and longitude information.

G.S.G.S. No 4416. Published by War Office 1944.

Drawn and photolithographed at O.S. 1944.

INDEX TO ADJOINING SHEETS AND INCIDENCE OF GRID LETTERS



REFERENCE table detailing symbols for roads in France, Germany, and Switzerland, railways, and various geographical features like waterfalls and embankments.

COMPILATION DIAGRAM table showing a grid of sheet numbers and dates for the compilation period from 1920 to 1930.

Textual notes regarding the compilation process, including references to other maps and the use of air photographs.

DEPT' OF GEOGRAPHY logo and other administrative information.

G 6030 5100 mc 55F sheet Y2