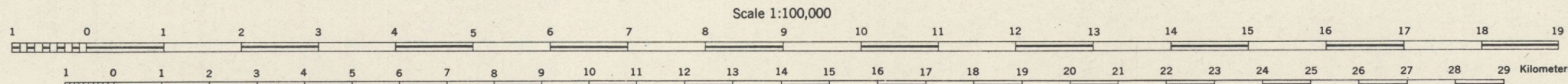


A. M. S. 564 (G. S. G. S. 4416) First Edition 1943 Prepared under the direction of the Chief of Engineers, U. S. Army, 1943. Source Authorities: Compiled from German General Staff maps of Germany, Scales 1:25,000, 1901-1921, 1:100,000, 1938; Austria, 1:25,000, undated; Switzerland, 1:25,000, 1895-1917, 1:100,000, 1912-1920, 1:250,000, Edg. Landestopographie Bern Railroad map, 1933 and 1:300,000, Helweg, Bern Road map, 1943, by the Army Map Service (SM), Washington, D. C.

- Legend: Railway, Multiple track (normal gauge) with station; Railway, Single track (normal gauge); Railway, Name gauge, tram, or spur track; Railway, Under construction; Motor Highway, (Independent of road system) Reichsautobahn; Connecting points with road system where known; Main Roads, Metalled, generally 6 ms. wide; Other Main Roads, Metalled, Germany and Switzerland, 5.6 ms. wide; Secondary Roads, Metalled and 4 ms. average useful width; Other Roads and Cart Tracks, Not always motorable and often unsurfaced; Paths; International Boundary; Watermill, Windmill, Windmotor; Lock, Water gate, Dam; Spring, Water cistern; Church, Chapel, Monument; Winery station, Tower, Lighthouse; High Tension cable and Power station; Cemetery, Christian and non-Christian; Woodland, Brushwood; Vineyard, Orchard; Sand, Gravel.



GLOSSARY table with columns for German and English terms. Includes: Au (meadow), Am, An (on), Bach (brook), Berg (mountain), Bruch (marsh), Buch (book), Dorf (village), Ebene (plain), Feld (field), Forst (forest), Gau (district), Gau (plateau), Gebirge (range), Gelf (open fields), Graben (ditch), Gr, G (moor), Hafen (harbor), Han (grove), Heide (heath), Hinter (back), Hof (farm), Höhe (height), Insel (island), Landungsplatz (landing), Loch (low), Mittel (middle), Moos (moor), Nieder (lower), Ob (upper), Oberr (upper spot), Oberr (ridge), Oberr (cleared land), Oberr (marsh), Oberr (cultivated field), Oberr (castle), Oberr (sea, lake), Oberr (city, town), Oberr (stone, rock), Oberr (valley), Oberr (and), Oberr (under), Oberr (woods).

POLYCONIC PROJECTION CONTOUR INTERVAL 10 METERS CHANGING AT 50 METERS TO 25 METER INTERVAL. NORD DE GUERRE ZONE (Blue) Projection: Lambert Conical Orthographic; Spheroid: Du Pleissis; Origin: 49°30'N and 7°44'13.95"E; False Co-ordinates: 600,000 meters East; 300,000 meters North; Scale Factor: 999509081.

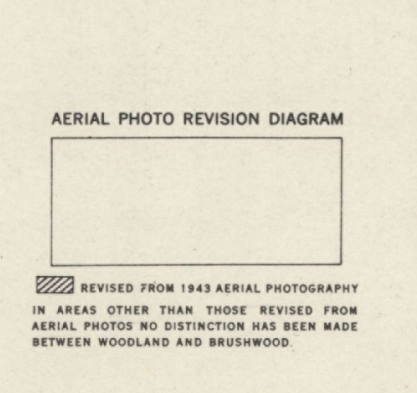
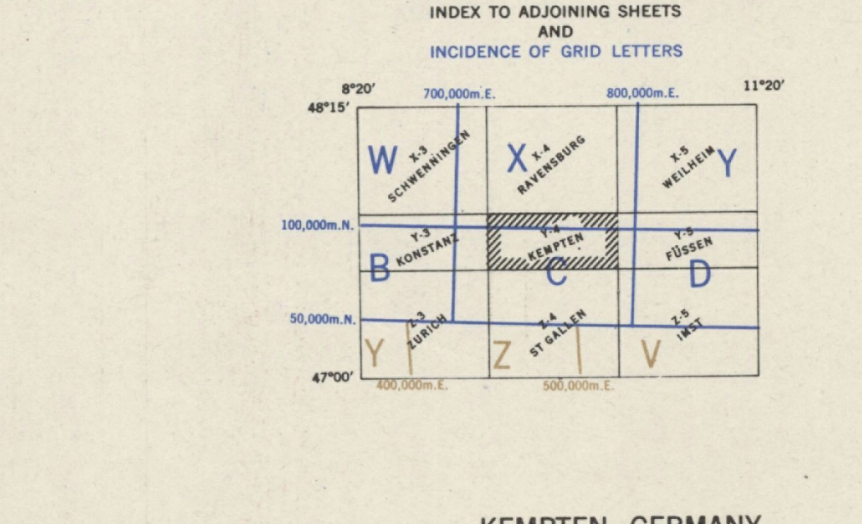
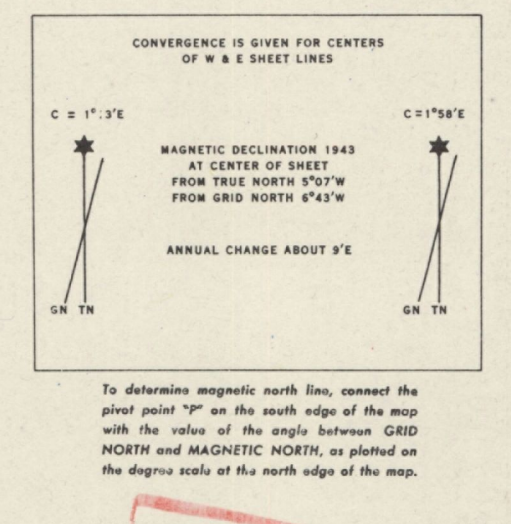


Table with columns for East, North, and West coordinates. Includes values for East (56, 86), North (564, 867), and West (564, 867).



DEPT OF GEOGRAPHY

KEMPTEN, GERMANY N4730-E920/15x60 25,000/10/44-E G 6030 s100 mc55F sheet Y-4

NOT TO BE SOLD REPRODUCED